"Improved Spatial Approximate String Search in Road Networks Using RSASSOL Algorithm"

S.V.Shelke[1] & G.P.Chakote[2]
[1] PG Scholar, Department Of CSE, MSS's College of Engineering & Technology, Jalna, BAMU, India
[2] Assistant Professor& Head, Department of CSE,
MSS's College of Engineering & Technology, Jalna, BAMU, India

Received: May 18, 2018 Accepted: June 18, 2018

ABSTRACT *A few applications require discovering objects nearest to a predefined area that contains an arrangement of Watchwords. In perspective of case, online business repository enable clients to determine an address and an arrangement of catchphrases. Accordingly, the client gets a rundown of organizations whose depiction contains these watchwords and it requested by their separation from the predefined address. The complexities of closest neighbor seek on spatial information and catchphrase look on content information have been widely examined independently.For inquiries on street systems, we propose a novel correct technique, RSASSOL, which significantly beats the pattern calculation by and by. The RSASSOL calculation restores the best protests that around coordinate both the spatial predicate and string predicate. The RSASSOL consolidates the q-gram based transformed records and the reference nodes based pruning. Broad trials on huge genuine informational indexes show the productivity and adequacy of our methodologies.*

Keywords: *Spatial Approximate String (SAS), Approximate String Search, Range Query, Road Network, Spatial Databases, RSASSOL.*

INTRODUCTION

Estimated string coordinating is the procedure of discovering strings that match an example around as opposed to precisely. The closeness of a match is estimated regarding the quantity of crude tasks important to change over the string into a correct match. This number is known as the alter remove between the string and the example.. Inquiry preparing on street systems has numerous applications, for example, online guide administrations and portable administrations .In a street arrange, every hub speaks to an area, the edge between two hubs speaks to the way between them. Every hub can be labeled with printed data, for example, school or healing facility.[1][7]

In this work, we center around go questions in street systems known as spatial estimated string (SAS) inquiries in street systems (RSAS inquiries). Spatial range inquiries ask about certain spatial items identified with other spatial questions inside a specific separation .Given an inquiry ,this calculation on street organize restores the best protests with most brief way to the inquiry area and literary significance to the question catchphrases. For instance given a question point question and answer arrange remove r on a street organize, we need to recover all articles inside separation r to q and with the portrayal like a few catchphrases.

A key issue in SAS inquiries is to characterize the similitude between two strings .A straight forward answer for any current systems for noting the spatial part of a SAS inquiry and confirm the inexact string match predicate either in post handling or on the moderate aftereffects of the spatial hunt. We allude to them as the spatial arrangement. An estimated string seek is required when spelling blunders happens while presenting the inquiry.

For RSAS questions, the gauge spatial arrangement depends on the Dijikstras calculation. Its execution debases immediately when the inquiry run extends and/or the information on the system increments. This rouses us to locate a novel strategy to stay away from the pointless street organize extensions, by joining the pruning from the spatial and the string predicates at the same time. This technique parcels the street arrange, adaptively looks important sub diagrams and prunes competitor focuses utilizing both the string coordinating list and the spatial reference hubs. In conclusion the separation recipe and weight factors are utilized to confirm the last arrangement of hopefuls.[1][5]

LITERATURE SURVEY

The same number of overviews are done on spatial questions for correct watchword coordinating. Chen et al. proposed exceptional ordering component on the spatial and printed data. Zhou et al. recommended another ordering plan that is a half and half of spatial and altered ordering instruments. For

this R*-tree is utilized and upset files are worked for the watchwords as leaf hubs. As these are by all account not the only systems utilized for pruning. Some more investigations are proposed for pruning of spatial and literary information. In any capacity the spatial ordering is done on tree based information structure and literary information as the hubs.[2]

For spatial databases the IR2-tree was proposed in to perform correct watchword seeking through k-NN questions. As IR2-tree can't bolster surmised string seeks, as their estimation of selectivity was tended to in that, where the proposed R* Tree can't deal with the Inexact string look in any capacity. Two more investigations are there where positioning questions join with both the spatial and content information as indicated by the inquiry protest. In another business related to string scan LBAK tree was proposed for noting area based watchword estimate questions. Here the key thought is to expand a tree-based spatial list (i.e. a R-tree) with as sub-tree of q-grams of hubs for approximating alter remove based string looking activities.[6][4]

LBAK-tree was proposed after clear examination on SAS questions on the Euclidean space when it is contrasted and the MHR-tree LBAK-tree accomplishes preferred questioning time over the MHR-tree, yet more space is required to execute. The LBAK-tree returns correct responses for the ESAS questions where the MHR tree approximates the outcomes. The last conclusion is that LBAK-tree is decided on correct outcomes and MHR tree is settled on rough arrangements and for little space utilization. RSAS inquiries and selectivity estimation of SAS questions not been investigated yet. In this way, singular string seek estimation w a s broadly considered in this writing. The above works for the most part focuses on comparability capacity to evaluate the closeness between two strings.[5]

Dijikstras Algorithm

Dijikstras calculation is a diagram look calculation that illuminates the single-source most brief way issue for a chart with non-negative edge way costs, delivering a briefest way tree. This calculation is regularly utilized as a part of steering and as a subroutine in other diagram calculations .For a given source vertex (hub) in the chart, the calculation finds the most reduced cost (i.e. the most brief way) between that vertex and each other vertex. It can likewise be utilized for discovering expenses of most limited ways from a solitary vertex to a solitary goal vertex by ceasing the calculation once the briefest way to the goal vertex has been resolved. For instance, if the vertices of the diagram speak to urban areas and edge way costs speak to driving separations between sets of urban areas associated by an immediate street, Dijkstra's calculation can be utilized to locate the most brief course between one city and every single other city. For RSAS inquiries, the standard spatial solution based on the Dijikstra's calculation. Its execution debases immediately when the question extend augments and additionally the information on the system increments.[7][1]

EXISTING SYSTEM

Watchword look over a lot of information is an imperative task in an extensive variety of areas. Felipe et al. has as of late stretched out its investigation to spatial databases, where watchword seek turns into a central building hinder for an expanding number of genuine applications, and proposed the IR - Tree. The LBAK-tree was proposed after investigation on SAS questions in the Euclidean space and it has been looked at against the MHR tree. Their outcome s have demonstrated that the LBAK - tree has accomplished preferred inquiry time over the MHR - tree, yet utilizing more space. Note that the LBAK - tree returns correct responses for the ESAS inquiries, and the MHR - tree returns rough answers. The examination of the LBAK - tree with the MHR tree stated, for ESAS inquiries, the LBAK - tree ought to be embraced when correct answersare required; At that point space utilization must be little and inexact arrangements are satisfactory, the MHR - tree is the hopeful. To the best of our insight, RSAS questions a D selectivity estimation of SAS inquiries have not been investigated previously. Surmised string seek alone has been broadly examined in the writing. These works for the most part expect a comparability capacity to measure the closeness between two strings. There are an assortment of these capacities, for example, alter separation and Jaccard.[9][4]

- The IR2-tree was proposed to perform exact keyword search with KNN queries in spatial databases.
- Many existing system studied the m-closest keywords query in Euclidean space,
- Two other relevant studies concentrates on ranking queries that combine both the spatial and text relevance to the query object.

DRAWBACKS:

- The IR2-tree cannot support spatial approximate string searches.
- Existing string solution suffers the same scalability and performance issues.
- Query optimization problem.

PROBLEM:

The problem in the paper is different: these want to search in a collection (unordered set) of strings to find those similar to a single query string ("selection query"). Selectivity estimation of range queries on road networks is a much harder problem than its counterpart in the Euclidean space. Different points may contain duplicate strings.

PROPOSED SYSTEM

For RSAS inquiries, the benchmark spatial arrangement depends on the Dijkstra's calculation. Given a question point q, the inquiry extend range r, and a string predicate, we grow from q out and about system utilizing the Dijkstra calculation until the point when we achieve the focuses remove r far from q and confirm the string predicate either in a post-handling step or on the middle of the road consequences of the development. We mean this approach as the Dijkstra arrangement. Its execution debases immediately when the inquiry go grows and additionally the information on the system increments. This rouses us to find a novel strategy to keep away from the pointless street organize developments, by joining the pruning's from both the spatial and the string predicates all the while. We exhibit the proficiency and viability of our proposed techniques for SAS inquiries utilizing an exhaustive exploratory assessment. For ESAS questions, our exploratory assessment covers both manufactured and genuine informational indexes of up to 10 million focuses and 6 measurements. For RSAS inquiries, our assessment depends on two vast, genuine street arrange datasets that contain up to 175,813 hubs, 179,179 edges, and 2 millions focuses out and about system. In the two cases, our techniques have significantly beated the separate gauge strategies. This is extremely useful for Exact Result from Non Exact watchwords.

Given an inquiry, the RSASSOL calculation on street arrange restores the best questions with most brief way to the question area and printed importance to the question watchword. The RSASSOL technique parcels the street arrange, adaptively looks pertinent sub charts and prunes applicant focuses utilizing both the string coordinating file and the spatial reference hubs .Lastly the MPALT calculation is utilized to confirm the last arrangement of hopefuls .This works returns just a single office which coordinates the string predicate. Future work incorporates finding a few offices together with slightest cost.

Given a question point question and answer arrange remove r on a street organize, we need to recover all items inside separation r to q and with the depiction like "theater," where the separation between two focuses is the length of their most brief way. The MPALT calculation limits the entrance to the system by maintaining a strategic distance from the hubs that won't be on any most limited way amongst s and any goal ti. It additionally keeps away from over and again access to the investigated some portion of the system while figuring various most brief ways to different goals..

User Module:In this module, Users are having confirmation and security to get to the detail which is introduced in the philosophy framework. Before getting to or looking through the subtle elements client ought to have the record in that else they should enroll first.

Key: The key of basic Index can be produced using the Index word given by the Data proprietor and File. The protected record and a hunt plan to empower quick likeness seek with regards to information. In such a specific situation, it is exceptionally basic not to forfeit the privacy of the delicate information while giving usefulness. We gave a thorough security definition and demonstrated the security of the proposed plot under the gave definition to guarantee the classification.

Edit Distance Pruning:

Registering alter separate precisely is an expensive task. A few strategies have been proposed for distinguishing competitor strings inside a little alter separate from an inquiry string quick. Every one of them depend on q-grams and a q-gram checking contention. For a string s, its q-grams are delivered by sliding a window of length q over the characters of s. To manage the exceptional case toward the start and the finish of s, that have less than q characters, one may present extraordinary characters.

Search:

We give a particular utilization of the proposed similitude accessible encryption plan to clear up its system. Server performs scan on the file for every segment and sends back the relating scrambled piece vectors it makes by the individual like recognize. At long last, we showed the Performance of the proposed plot with observational investigation on genuine information.

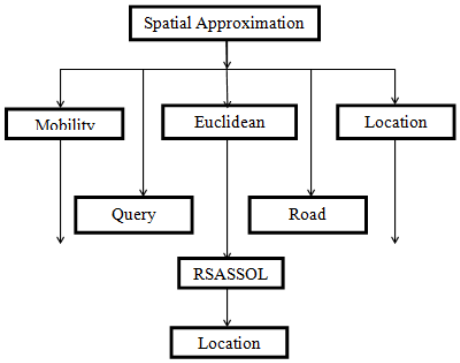

Proposed system overview

RESEARCH METHODOLOGY

The RSASSOL Algorithm

We partition a road network G = {V,E} into m edge-disjoint sub-graphs G1,G2, . . . ,Gm, where m is a user parameter, and build one string index (Filter Tree) for strings in each sub-graph. We also select a small subset VR of nodes from V as reference nodes: they are used to prune candidate points/nodes whose distances to the query point q are out of the query range r Conceptually, our RSAS query framework consists of five steps (refer to Fig.3 and the comments in Algorithm 2). Given a query, we first find all subgraphs that intersect with the query range. Next, we use the Filter Trees of these subgraphs to retrieve the points whose strings are potentially similar to the query string. In the third step, we prune away some of these candidate points by calculating the lower and upper bounds of their distances to the query point, using VR. The fourth step is to further prune away some candidate points using the exact edit distance between the query string and strings of remaining candidates. After this step, the string predicate has been fully explored. In the final step, for the remaining candidate points, we check their exact distances to the query point and return those with distances within r.[1][8]

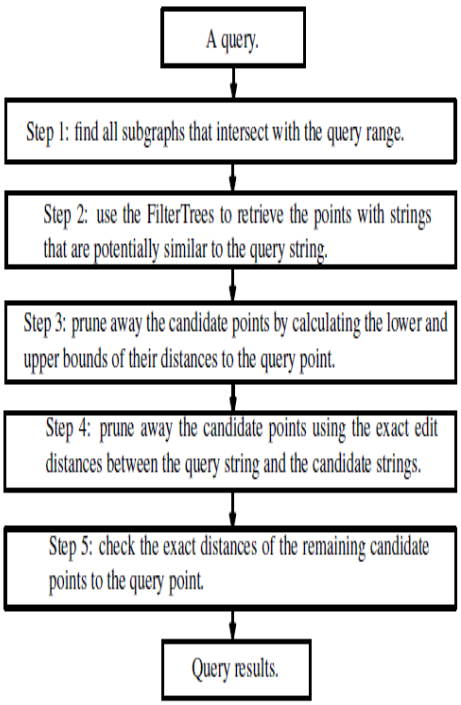

Fig. Overview of the RSASSOL algo

Mpalt Algorithm

The MPALT algorithm is defined as the Multipoint Abbreviated List Table. This algorithm computes multiple shortest paths, within the query range, simultaneously at once between a single source point and multiple destination points. The distances computed and stored in storage model between a node to all reference nodes, which allows us to compute lower and upper distance bounds for any given node and any destination. The basic idea is that it starts the expansion of the network from source with the two nodes from the edge containing source node and always expand the network from an explored node that has the shortest possible distance to any one of the destinations. The algorithm terminates when the priority queue becomes empty. This algorithm minimizes the access to the network by avoiding the nodes that will not be on any shortest path distance between source and destination. It avoids repeatedly access to the explored part of the network when calculating multiple shortest paths to multiple destinations.

OPRN Algorithm

We model a road network as a graph G = (V,E) where V(E) denotes the set of nodes(edges) in G. We denote index nodes in G by unique ids and specify an edge by its two end nodes, placing the nodes with the smaller id first. A spatial approximate string query Q consists of two parts: the spatial predicate Qr and the string predicate Qs.In road networks, Qr is specified by a query point q and a radius r and the string predicate Qs isdefined by a set of strings and an edit distance threshold. The RSAS query framework consists of seven steps .Given a query, we first find all regions that intersect with the query range. Next, we use the similarity functions to retrieve the points whose strings are potentially similar to the query string. In the third step, we prune away some of these candidate points by calculating the lower and upper bounds of their distances to the query point

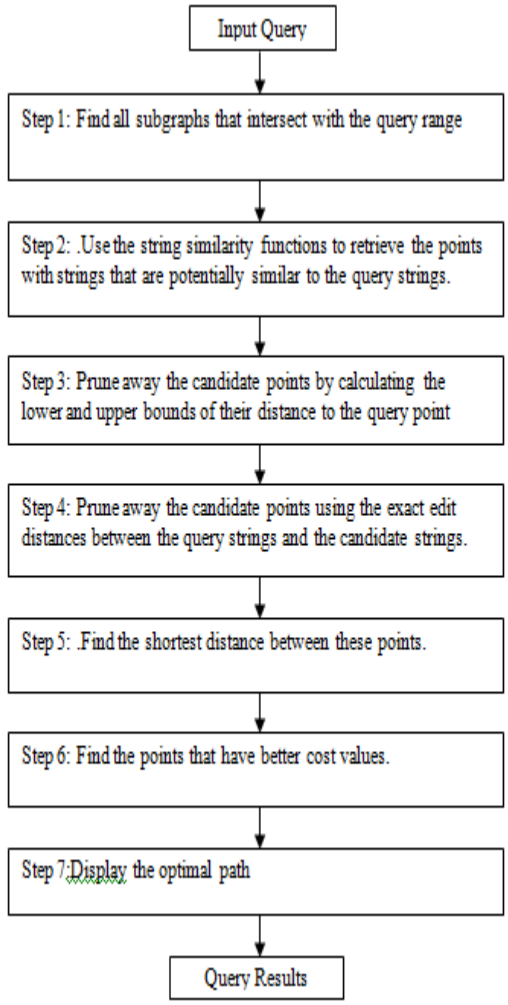

Fig. Overview of the OPRN algorithm

The fourth step is to further prune away some candidate points using the exact edit distance between the query strings and strings of remaining candidates. After this step, the string predicate has been fully explored. In the next step, for the remaining candidate points, we calculate distances to the query point and return those with shortest distances within r .Then we find the points with better cost values In the last step display the optimal path using graph.[10][2]

PERFORMANCE ANALYSIS

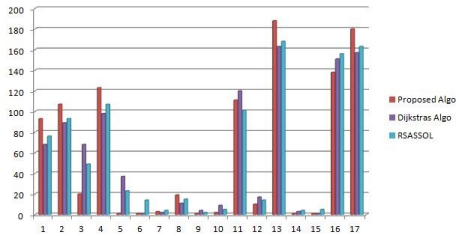

Fig. Query Performance for RSAS queries

For RSAS queries, We Studied Dijikstra's Algorithm, RSASSOL Algorithm and proposed algorithm. To test the RSAS queries we use the real road network dataset. We study the effectiveness of these algorithms for the road network dataset. We plot a graph between the track ID's and number of variations of source and destinations points. In this study we found that our proposed algorithm performs outstanding than Dijikstras and RSASSOL algorithm and works efficiently.

CONCLUSION

This paper deals with the study of spatial approximate string queries search in road networks. Here we use RSASSOL,OPRN and MPLAT algorithms which works more efficiently than the Dijikstras algorithm. Our proposed algorithm works faster consumes less storage space for searching the spatial string queries.

REFERENCES

[1] Feifei Li Member, IEEE, Bin Yao, Mingwang Tang, Marios Hadjieleftheriou" Spatial Approximate String Search" IEEE TRANSACTIONS ON KNOWLEDGE AND DATA ENGINEERING VOL:25 NO:6 AYEAR 2013.

[2] S.Anandhi (2014)" Geographical Search with Approximate String in Spatial Databases" International Journal on Recent and Innovation Trends in Computing and Communication ISSN: 2321-8169 Volume: 2 Issue: 4 938 – 941.

[3] Sherlin Susan George"A Review on String Queries on Road Networks" IJCAT International Journal of Computing and Technology, Volume 1, Issue 4, May 2014 ISSN : 2348 – 6090.

[4] JAKKAM REDDY RAMYA SREE" Spatial Approximate String Search using RSASSOL" International Conference on Industrial Scientific Research Engineering Conference No.04, July-2014, Pages: 047-051

[5] S.Sridharan" Efficient Estimate String Search In Spatial Database" International Journal of Science and Engineering Research (IJ0SER), Vol 2 Issue 4 April-2014

[6] V.Phaneendra "String Search Approximation on Spatial Data through a Novel Approach" International Journal of Software & Hardware Research in Engineering ISSN NO:2347-4890 Volume 2 Issue 8, August 2014.

[7] B.Ramya" Survey of Spatial Approximate String Search" International Journal of Computer Trends and Technology (IJCTT) – volume 6 number 3– Dec 2013.

[8] Joslin T.J "Quality Preference Spatial Approximate String Search" International Journal of Science and Research (IJSR) ISSN (Online): 2319-7064 Impact Factor (2012): 3.358.

[9] S.Balan" A Survey on String Similarity Matching Search Techniques" International Journal of Emerging Technologies in Computational and Applied Sciences, 9(3), June-August, 2014, pp. 286- 288.

[10] Ch.Ravikumar "Optimal String Search In Spatial Database" International Journal Of Technical & Scientific Research -Vol.2, Issue .1 ISSNOnline:237